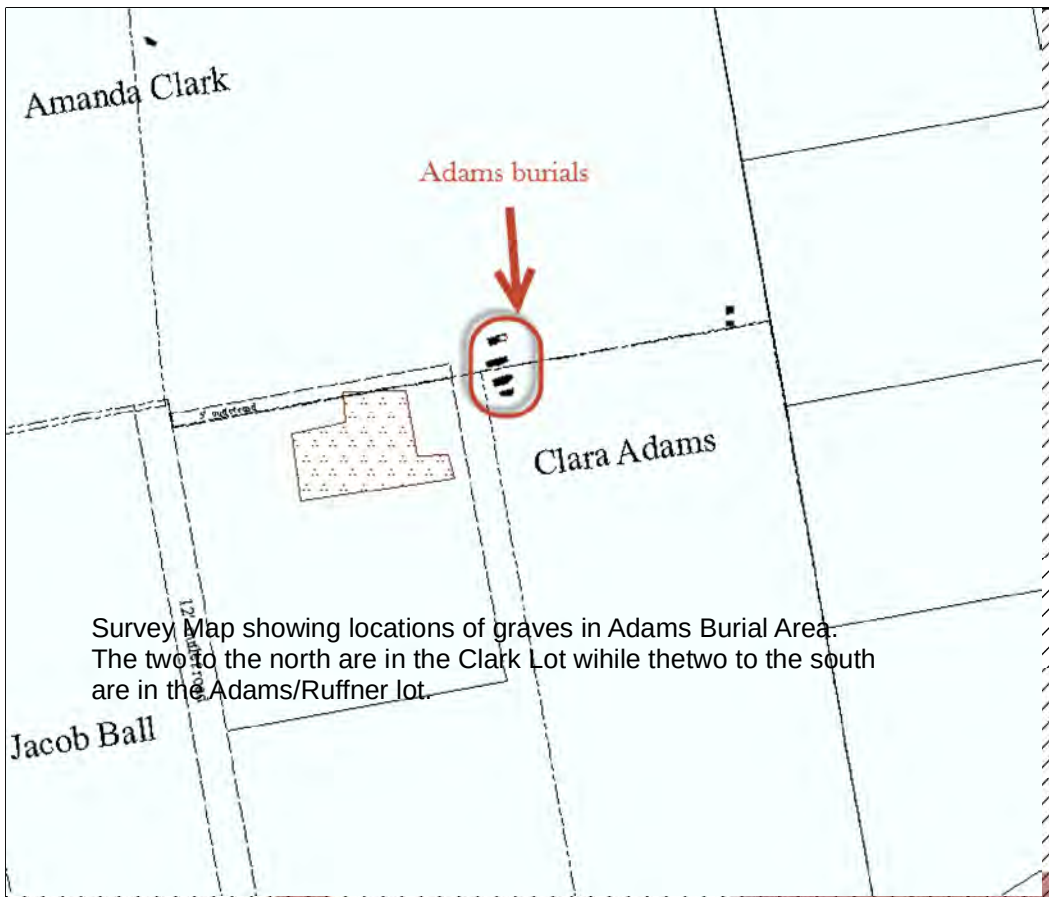

Survey Map showing locations of graves in Adams Burial Area. The two to the north are in the Clark Lot wihile thetwo to the south are in the Adams/Ruffner lot.

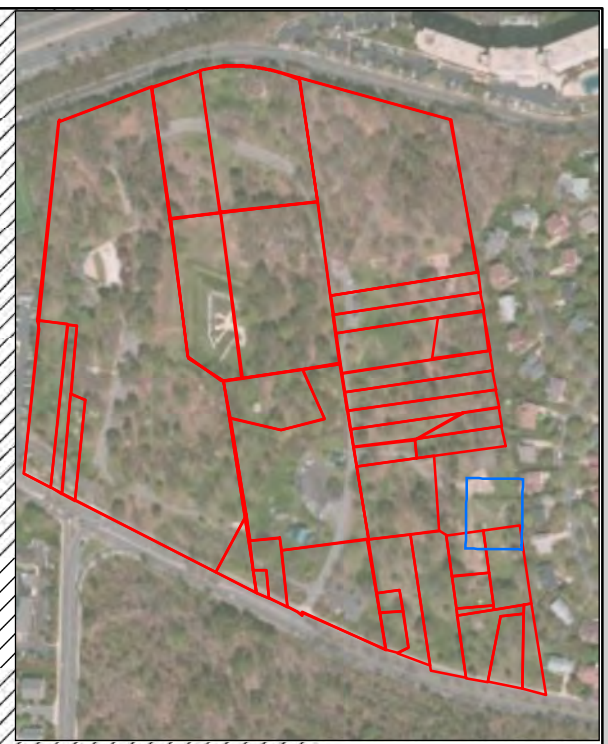

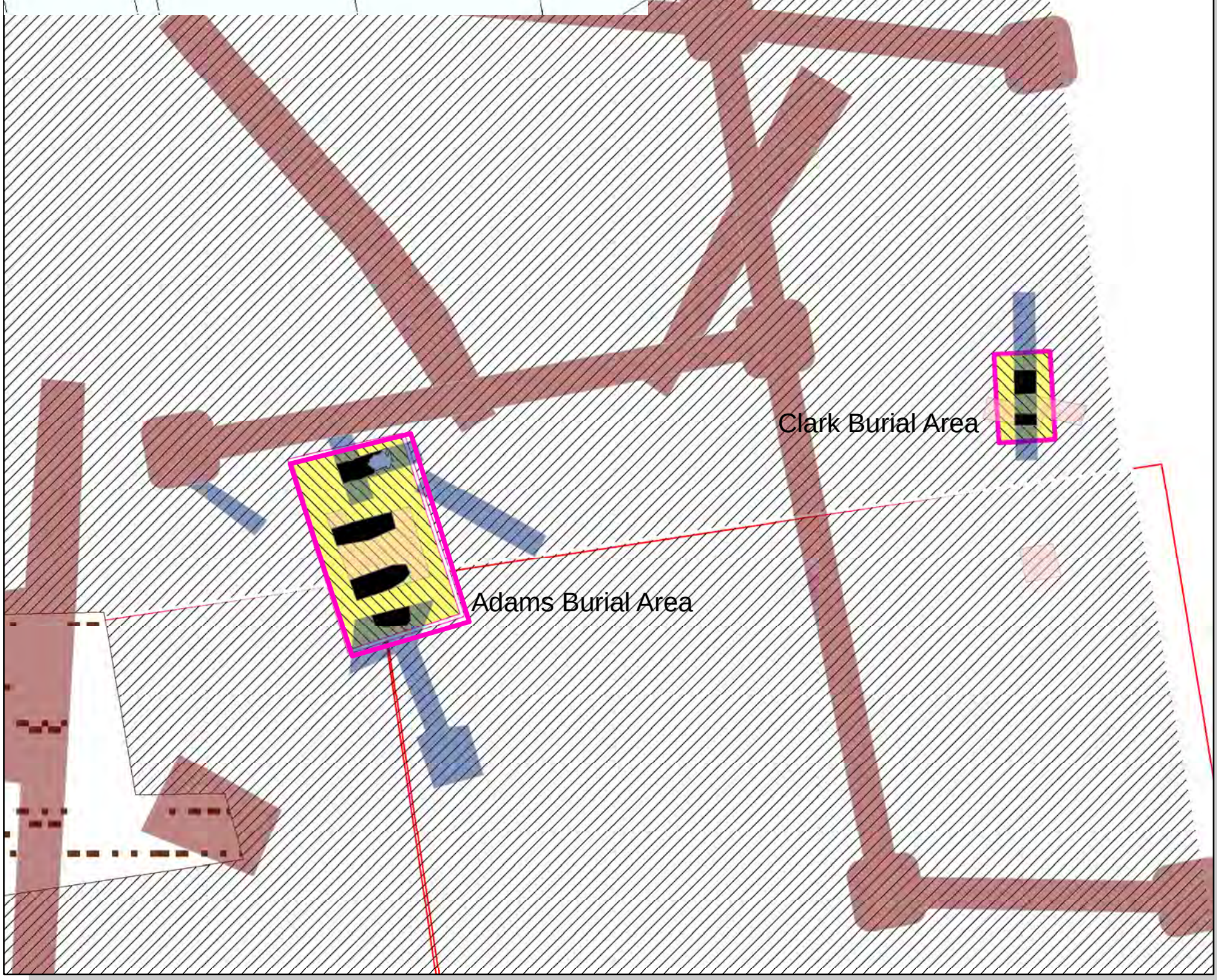

Adams and Clark Burial Areas
2010-2012 Investigations, Fort Ward Park

Legend

- Possible Cemetery
- Verified Grave Area - Sacred Ground
- Converted_Graphics_8
- Burials
- Archaeological Ressearch Lots
- Possible Fence/Demarcation Location

Excavation Units

- **TR, Alexandria Archaeology**
- **TR, Ottery Group**
- **TU, Alexandria Archaeology**
- **TU, Ottery Group**

N

0 3 6 12 18 24 Feet

Alexandria Archaeology
Office of Historic Alexandria