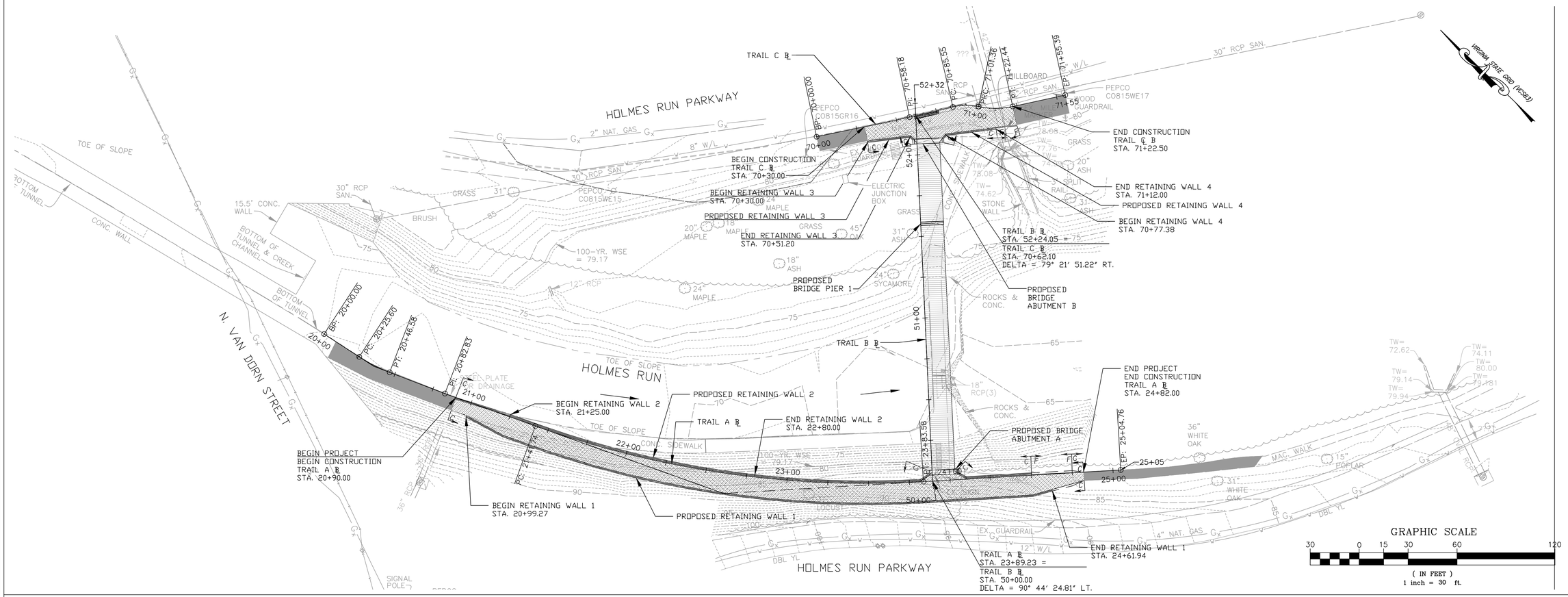

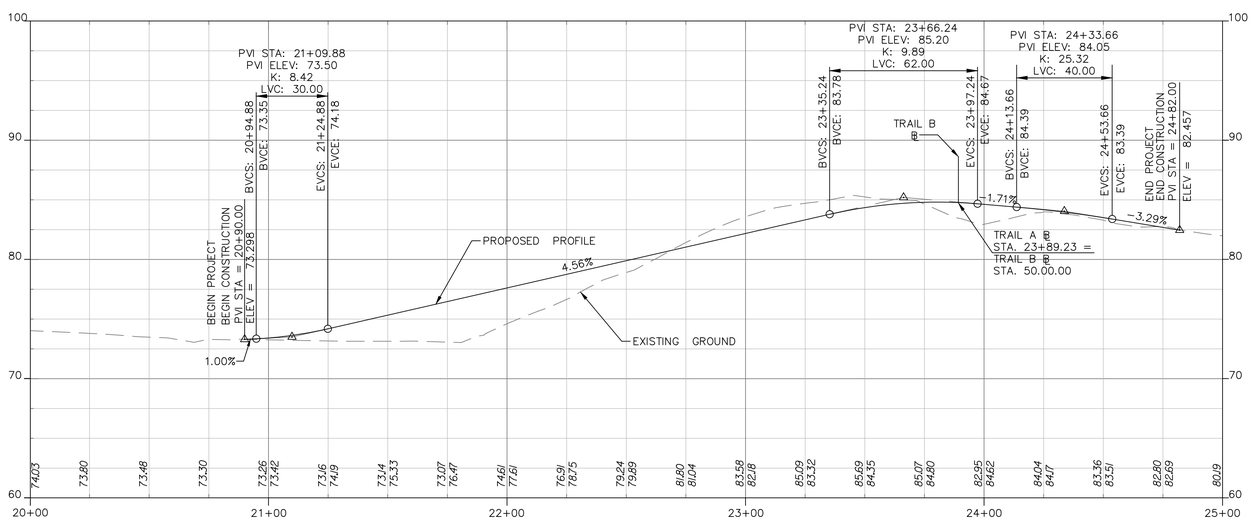

LEGEND

- PROPOSED ASPHALT TRAIL
- PROPOSED BRIDGE
- EXISTING TRAIL TO REMAIN

REVISIONS

Sheet: 17

TRAIL A PLAN & PROFILE

Scale: 1" = 30' Project:

Transportation & Environmental Services
Engineering & Design Division
P.O. Box 178 Alexandria, Va. 22313

HOLMES RUN BIKE TRAIL

CITY OF ALEXANDRIA VIRGINIA

M:\projects\2014\14103_HolmesRunTrail\CADD\Civil3D\Plan\17-PLAN & PROFILE A.dwg Feb 27, 2015 - 11:52am RKK_SITE.CTB Plot Scale 1=1 Plot By: rrose Tab:Plan Profile A

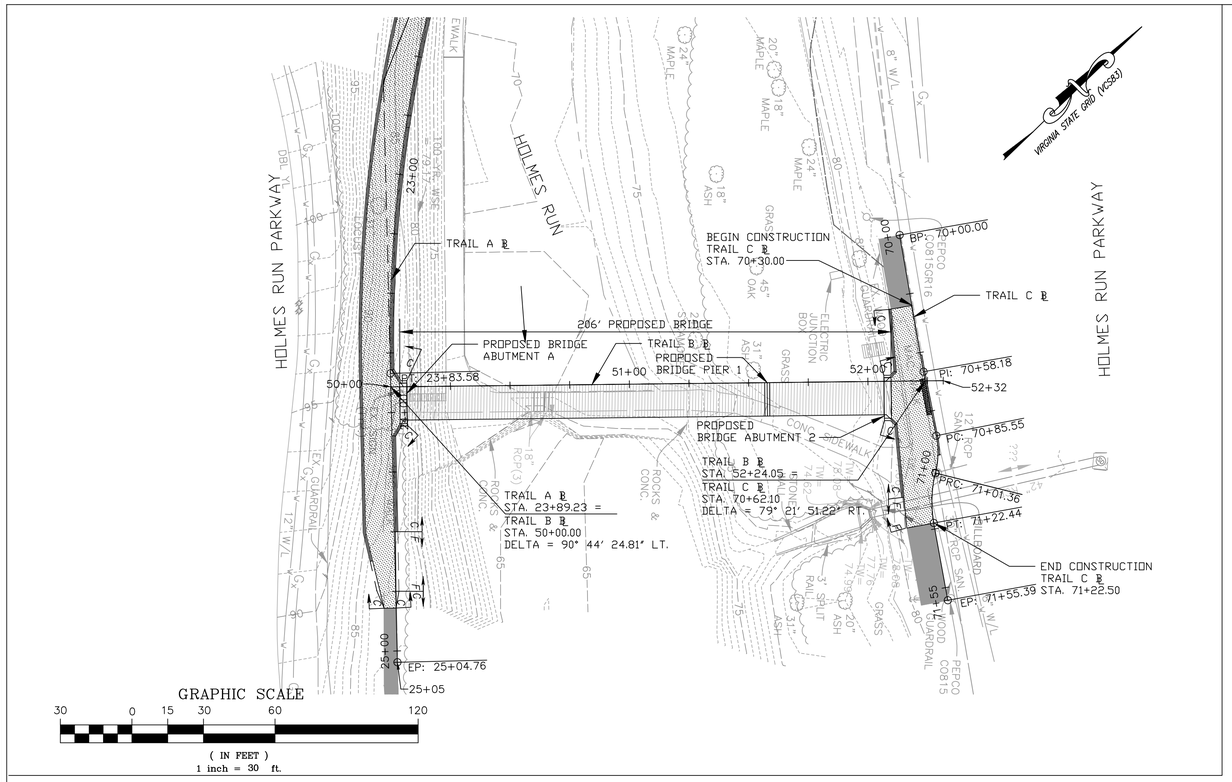

LEGEND

- PROPOSED ASPHALT TRAIL
- PROPOSED BRIDGE
- EXISTING TRAIL TO REMAIN

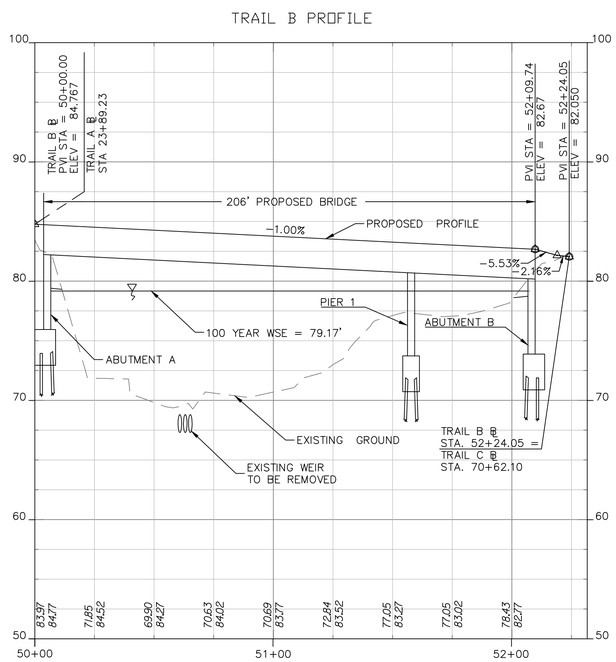

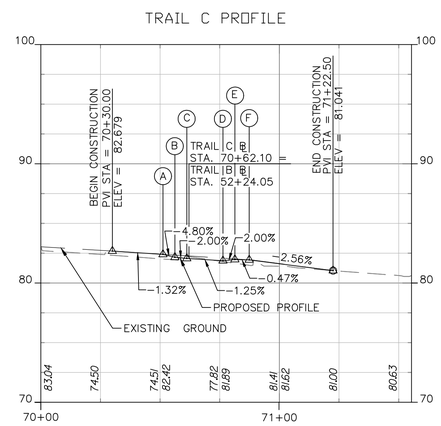

TRAIL C PVI STATION AND ELEVATIONS
(A) STA. 70+51.20, ELEV = 82.40'
(B) STA. 70+56.20, ELEV = 82.16'
(C) STA. 70+61.20, ELEV = 82.06'
(D) STA. 70+76.35, ELEV = 81.87'
(E) STA. 70+81.34, ELEV = 81.97'
(F) STA. 70+87.34, ELEV = 81.94'
(G) STA. 71+22.50, ELEV = 81.04'

HORIZONTAL SCALE
GRAPHIC SCALE
30 0 15 30 60 120
(IN FEET)
1 inch = 30 ft.

VERTICAL SCALE
GRAPHIC SCALE
6 0 3 6 12 24
(IN FEET)
1 inch = 6 ft.

REVISIONS

Sheet: 18

TRAILS B AND C
PLAN & PROFILES

Scale: 1" = 30' Project:

Transportation & Environmental Services
Engineering & Design Division
P.O. Box 178 Alexandria, Va. 22313

HOLMES RUN BIKE TRAIL

CITY OF ALEXANDRIA VIRGINIA

M:\projects\2014\14103_HolmesRunTrail\CADD\Civil3D\Plan\18-PLAN & PROFILE B & C.dwg Feb 27, 2015 - 11:52am RKK_SITE.CTB Plot Scale 1=1 Plot By: rrose Tab:PLAN PROFILE B C

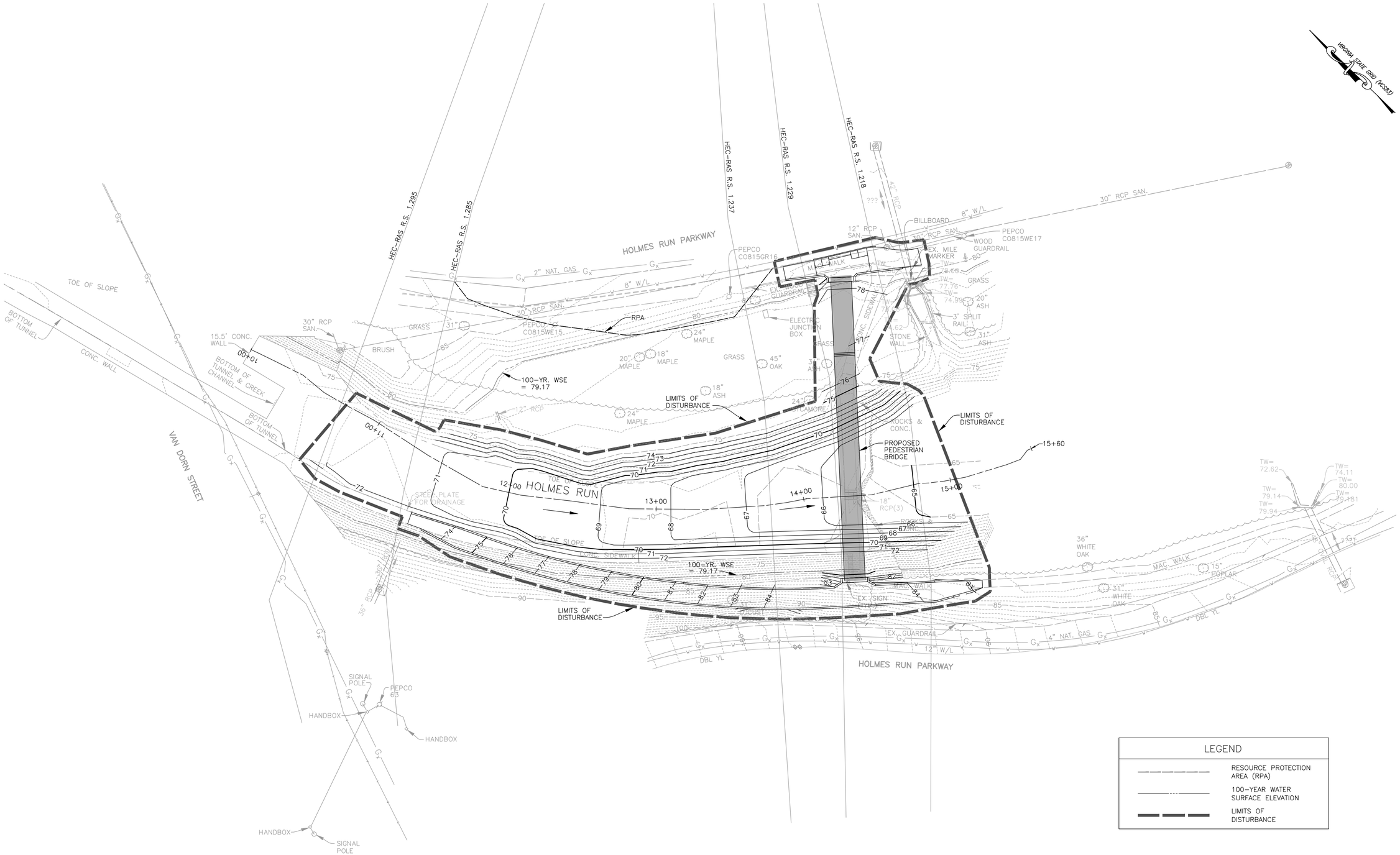

LEGEND

— — — — —	RESOURCE PROTECTION AREA (RPA)
——— ··· ———	100-YEAR WATER SURFACE ELEVATION
▬ ▬ ▬	LIMITS OF DISTURBANCE

GRAPHIC SCALE

30 0 15 30 60 120

(IN FEET)
1 inch = 30 ft.

REVISIONS

Sheet: 22

STREAM STABILIZATION PLAN

Scale: 1" = 30' Project:

Transportation & Environmental Services
Engineering & Design Division
P.O. Box 178 Alexandria, Va. 22313

HOLMES RUN BIKE TRAIL

CITY OF ALEXANDRIA VIRGINIA

M:\projects\2014\14103_HolmesRunTrail\CADD\Civil3D\Plan\22-STREAM STAB.dwg Feb 27, 2015 - 1:21pm RKK_SITE.CTB Plot Scale 1=1 Plot By: rrose Tab:Layout1