CITY OF ALEXANDRIA
DEPARTMENT OF TRANSPORTATION & ENVIRONMENTAL SERVICES

DUKE STREET
PEDESTRIAN IMPROVEMENTS

OCTOBER, 2013

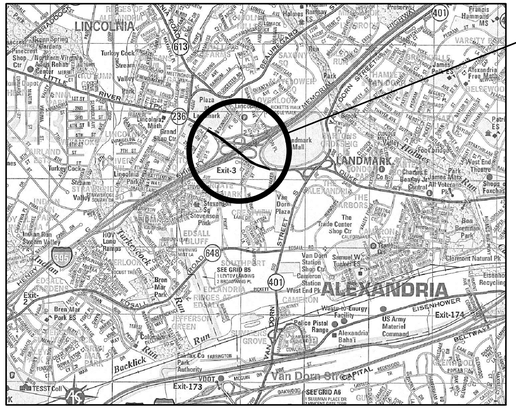

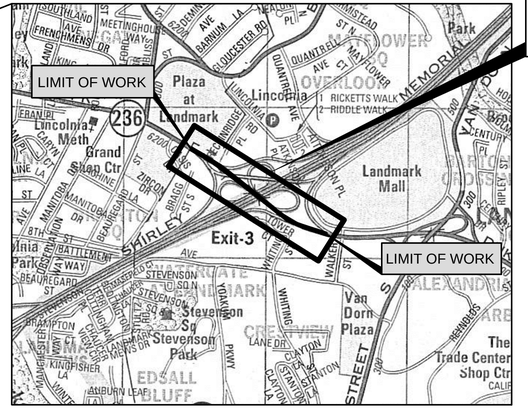

LOCATION MAP

SOURCE: ADC MAP, NORTHERN VIRGINIA
Permitted Use No. 21003214

CONCEPTUAL PLANS

RK&K
RUMMEL, KLEPPER & KAHL, LLP
ENGINEERS | CONSTRUCTION MANAGERS | PLANNERS | SCIENTISTS
RESPONSIVE PEOPLE • CREATIVE SOLUTIONS
81 Mosher Street, Baltimore, MD 21217
www.rkk.com
Ph: 410.728.2900 Fax: 410.728.3160

RECOMMENDED FOR APPROVAL DATE:

CHIEF - ENVIRONMENTAL QUALITY DIVISION

RECOMMENDED FOR APPROVAL DATE:

CHIEF - ENGINEERING & DESIGN DIVISION

RECOMMENDED FOR APPROVAL DATE:

CHIEF - CONSTRUCTION & INSPECTION DIVISION

RECOMMENDED FOR APPROVAL DATE:

DEPUTY DIRECTOR OF TRANSPORTATION

RECOMMENDED FOR APPROVAL DATE:

DEPUTY DIRECTOR OF ENGINEERING

RECOMMENDED FOR APPROVAL DATE:

DEPUTY DIRECTOR OF OPERATIONS

APPROVED DATE:

DIRECTOR

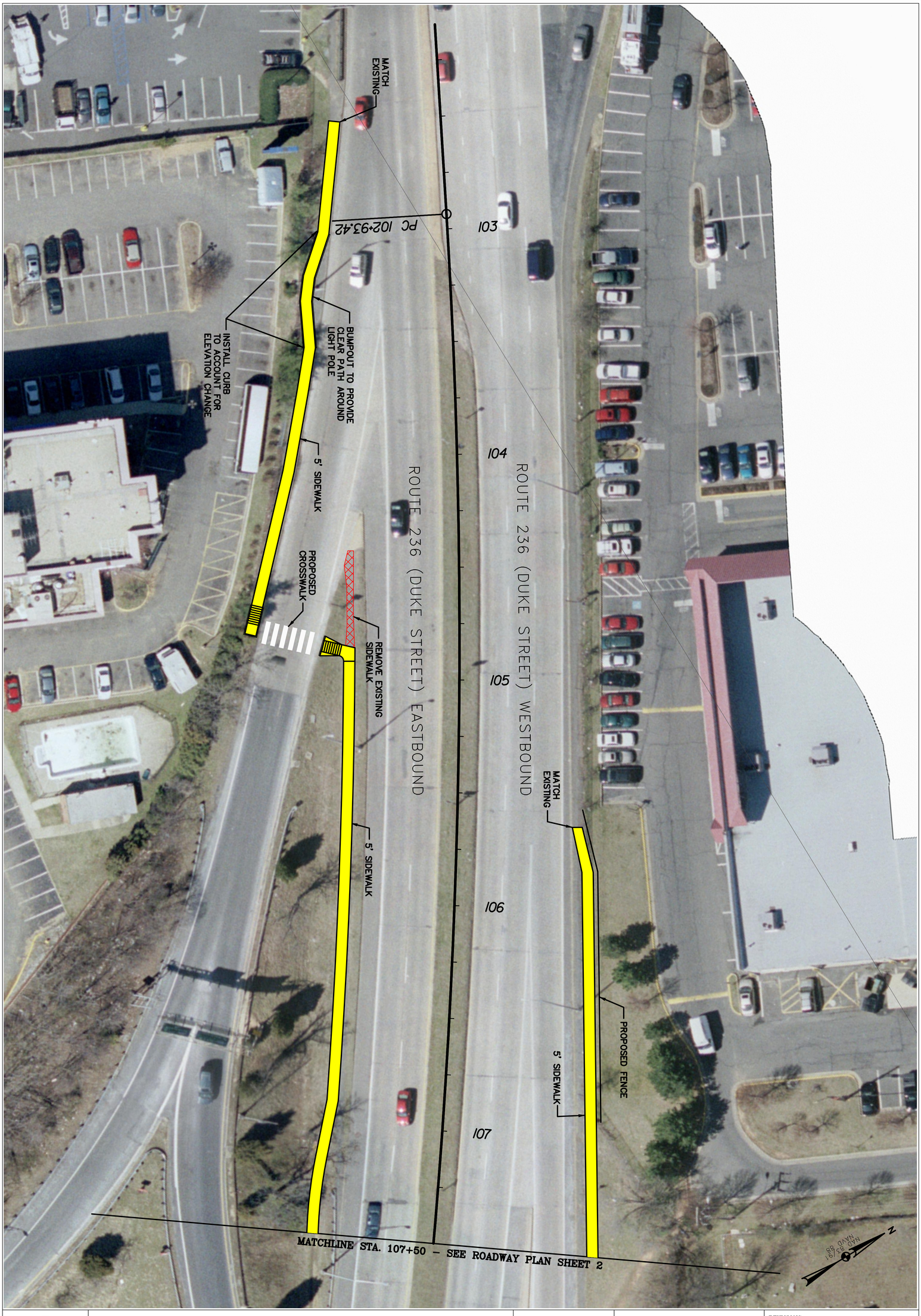

Transportation & Environmental Services
Engineering & Design Division
P.O. Box 178 Alexandria, Va. 22313

Duke Street Pedestrian Improvements

Roadway Plan
Sheet 1

REVISIONS

Scale: 1"=20' Project: _____ Sheet: of __

FILE NAME: \\balsrv03\v2010\2010\10037_Alexandria\Task 5_Duke-395\CADD\Plans\pHD-P001_Duke.dwg LAYOUT NAME: Layout1 PLOTTED: Friday, October 04, 2013 – 3:55pm

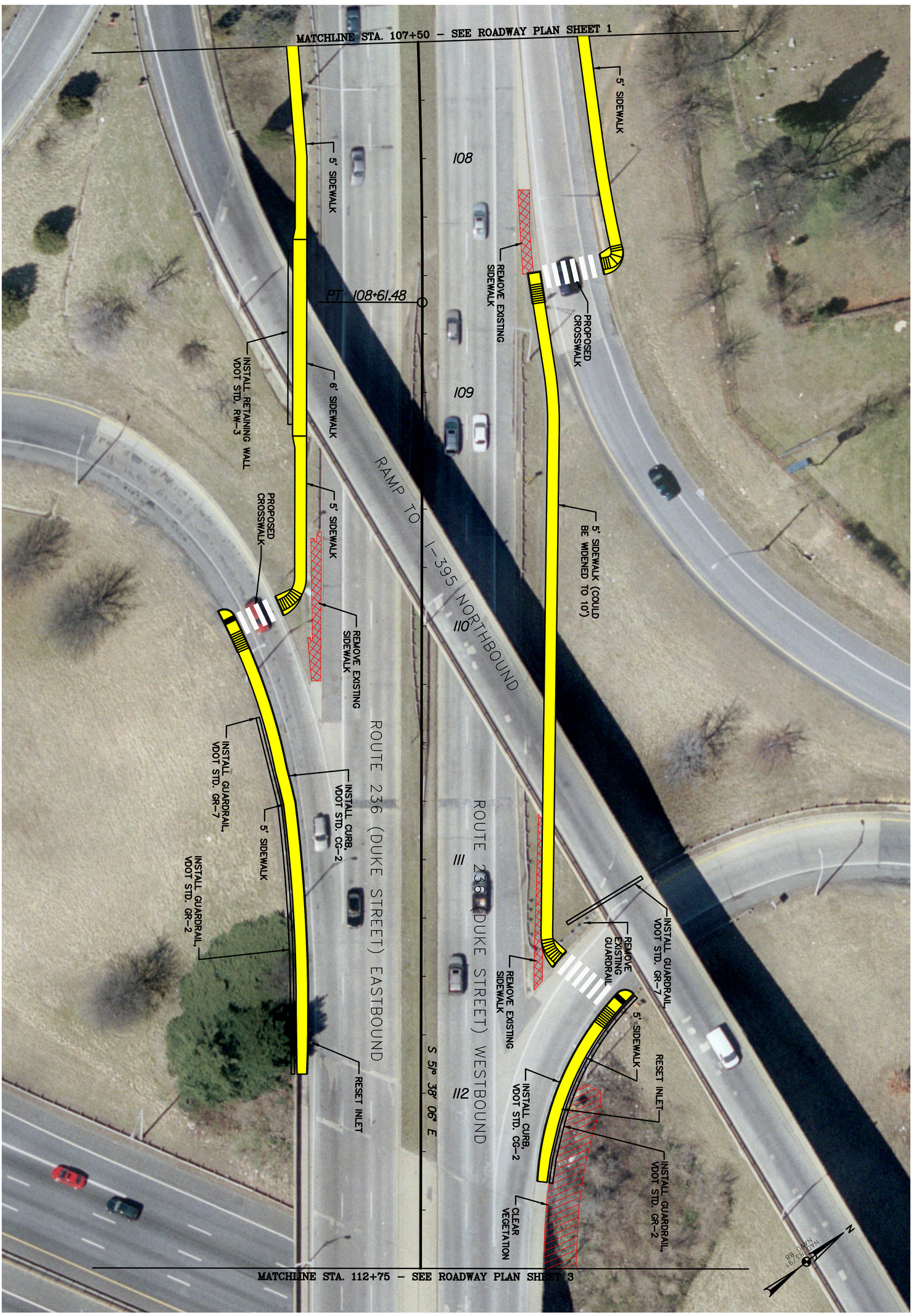

CITY OF ALEXANDRIA VIRGINIA

Transportation & Environmental Services
Engineering & Design Division
P.O. Box 178 Alexandria, Va. 22313

Duke Street Pedestrian Improvements

Roadway Plan
Sheet 2

REVISIONS

Scale: 1"=20' Project: _____ Sheet: of __

FILE NAME: \\balsrv03\v2010\2010\10037_Alexandria\Task 5_Duke-395\CADD\Plans\pHD-P002_Duke.dwg LAYOUT NAME: Layout2 PLOTTED: Friday, October 04, 2013 - 4:05pm

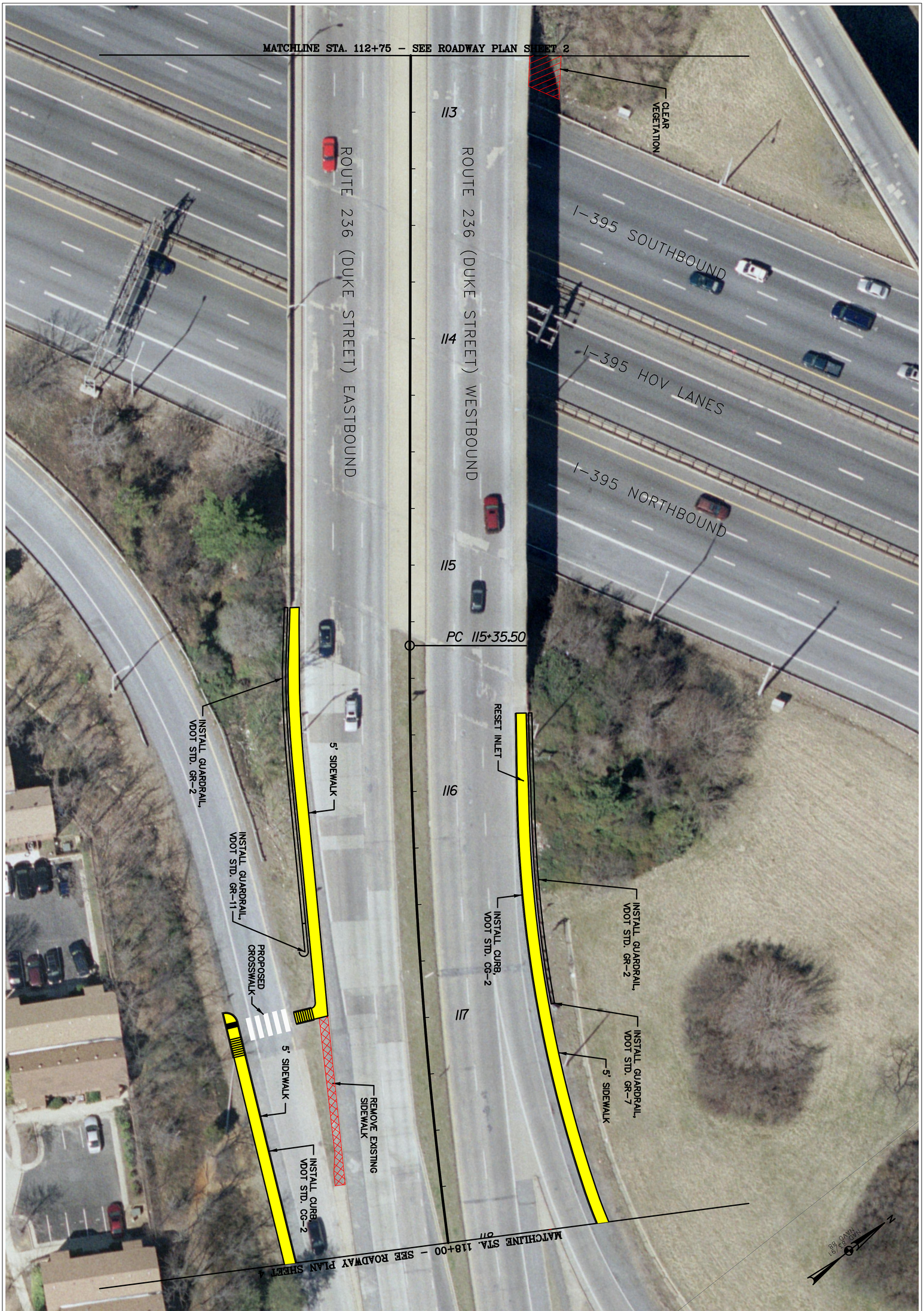

CITY OF ALEXANDRIA VIRGINIA

Transportation & Environmental Services
Engineering & Design Division
P.O. Box 178 Alexandria, Va. 22313

Duke Street Pedestrian Improvements

Roadway Plan
Sheet 3

REVISIONS

Scale: 1"=20' Project: _____ Sheet: of __

FILE NAME: \\balsrv03\v2010\2010\10037_Alexandria\Task 5_Duke-395\CADD\Plans\pHD-P003_Duke.dwg LAYOUT NAME: Layout3 PLOTTED: Friday, October 04, 2013 - 4:07pm

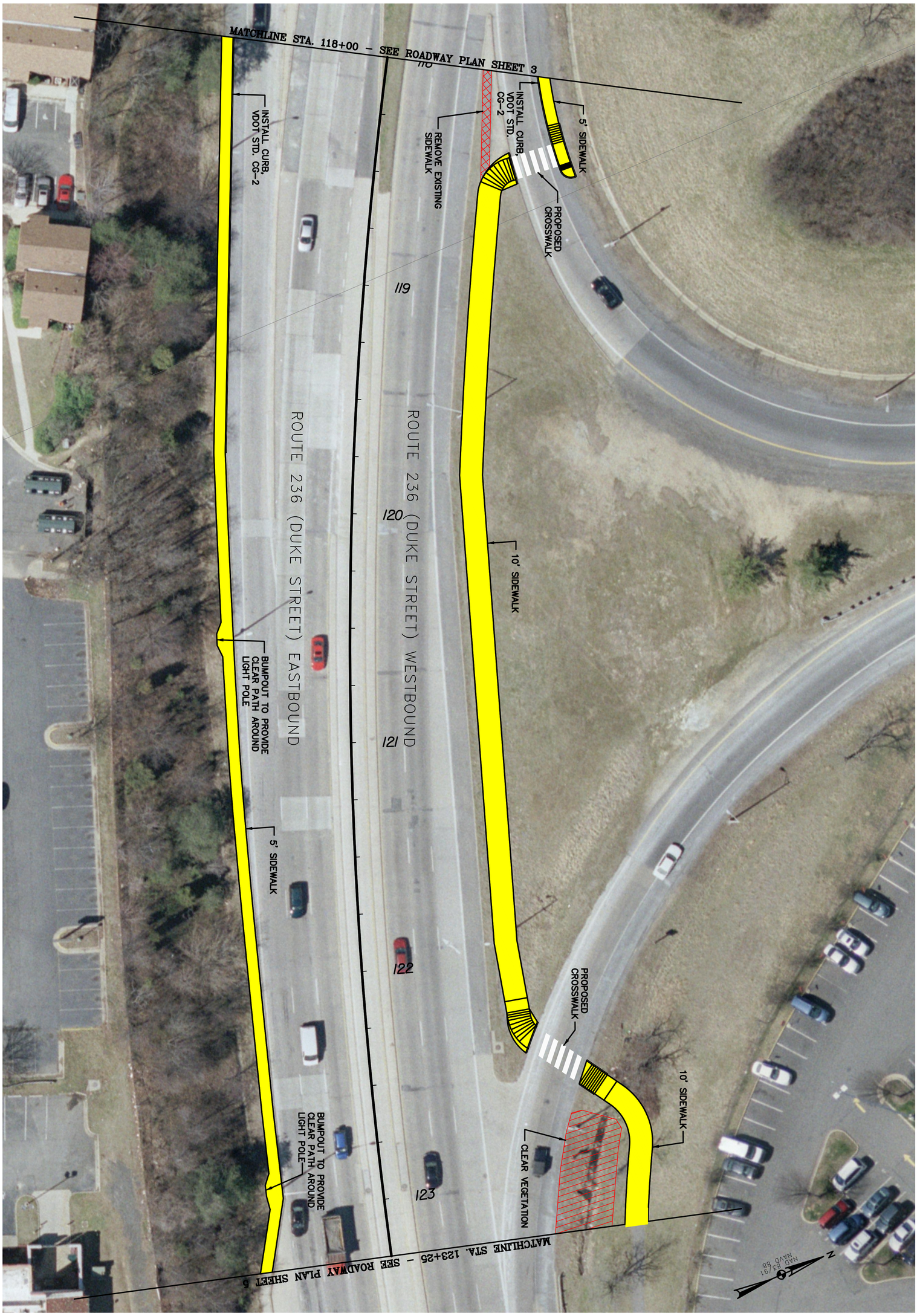

CITY OF ALEXANDRIA VIRGINIA

Transportation & Environmental Services
Engineering & Design Division
P.O. Box 178 Alexandria, Va. 22313

Duke Street Pedestrian Improvements

Roadway Plan
Sheet 4

REVISIONS

Scale: 1"=20' Project: _____ Sheet: of __

FILE NAME: \\balsrv03\v2010\2010\10037_Alexandria\Task 5_Duke-395\CADD\Plans\pHD-P004_Duke.dwg LAYOUT NAME: Layout4 PLOTTED: Friday, October 04, 2013 – 4:10pm

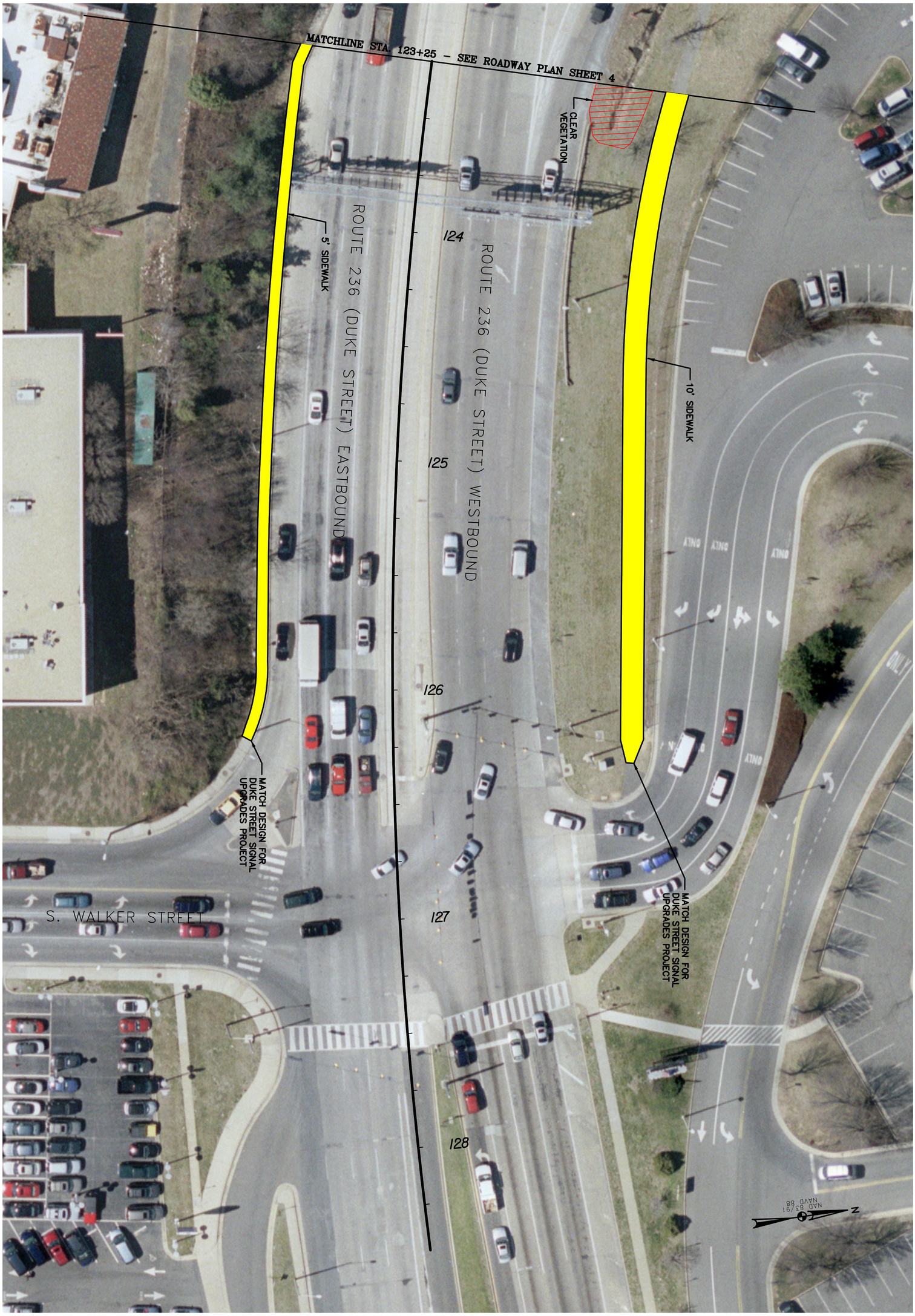

CITY OF ALEXANDRIA VIRGINIA

Transportation & Environmental Services
Engineering & Design Division
P.O. Box 178 Alexandria, Va. 22313

Duke Street Pedestrian Improvements

Roadway Plan
Sheet 5

REVISIONS

Scale: 1"=20' Project: _____ Sheet: of __

FILE NAME: \\balsrv03\v2010\2010\10037_Alexandria\Task 5_Duke-395\CADD\Plans\pHD-P005_Duke.dwg LAYOUT NAME: Layout5 PLOTTED: Friday, October 04, 2013 - 4:12pm