SCALE: 1"=50'
0 50' 100'

LEGEND

Proposed Boring Location (Depth Ft)

Stantec

STANTEC
4500 DALY DRIVE, SUITE 100
CHANTILLY, VA 20151
Tel. 703.263.1220
Fax. 703.263.1221
www.stantec.com

Schnabel ENGINEERING

Revision:	Date:

PROPOSED BORING LOCATION PLAN

WATERFRONT FLOOD MITIGATION IMPLEMENTATION

CITY OF ALEXANDRIA, VIRGINIA
Department of Project Implementation
P. O. Box 178
Alexandria, Virginia 22313

Date: 07/08/2016	
Scale: 1" = 50'	
Check: JEO	Drawn: CAB
Project No.: 2029041842	
Cad File:	
Sheet No. 1 of 1	

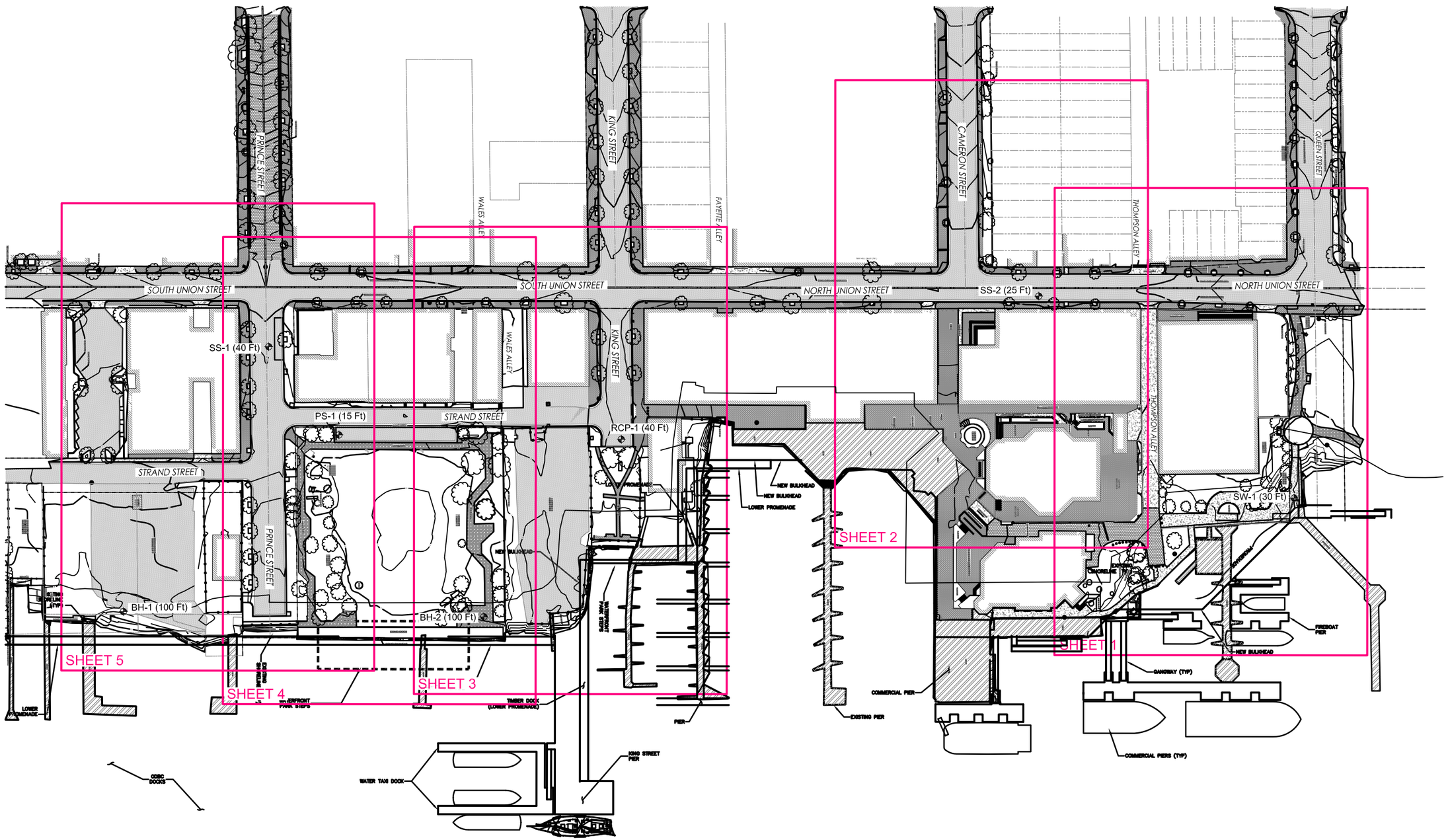

LEGEND

Proposed Boring Location (Depth Ft)

Stantec
STANTEC
4500 DALY DRIVE, SUITE 100
CHANTILLY, VA 20151
Tel. 703.243.1220
Fax. 703.243.1221
www.stantec.com

Schnabel ENGINEERING

Revision:	Date:

PROPOSED BORING LOCATION PLAN

WATERFRONT FLOOD MITIGATION IMPLEMENTATION

CITY OF ALEXANDRIA, VIRGINIA
Department of Project Implementation
P. O. Box 178
Alexandria, Virginia 22313

Date: 07/22/2016	
Scale: 1" = 60'	
Check: JEO	Drawn: CAB
Project No.: 2029041842	
Cad File:	
Sheet No.	
of	

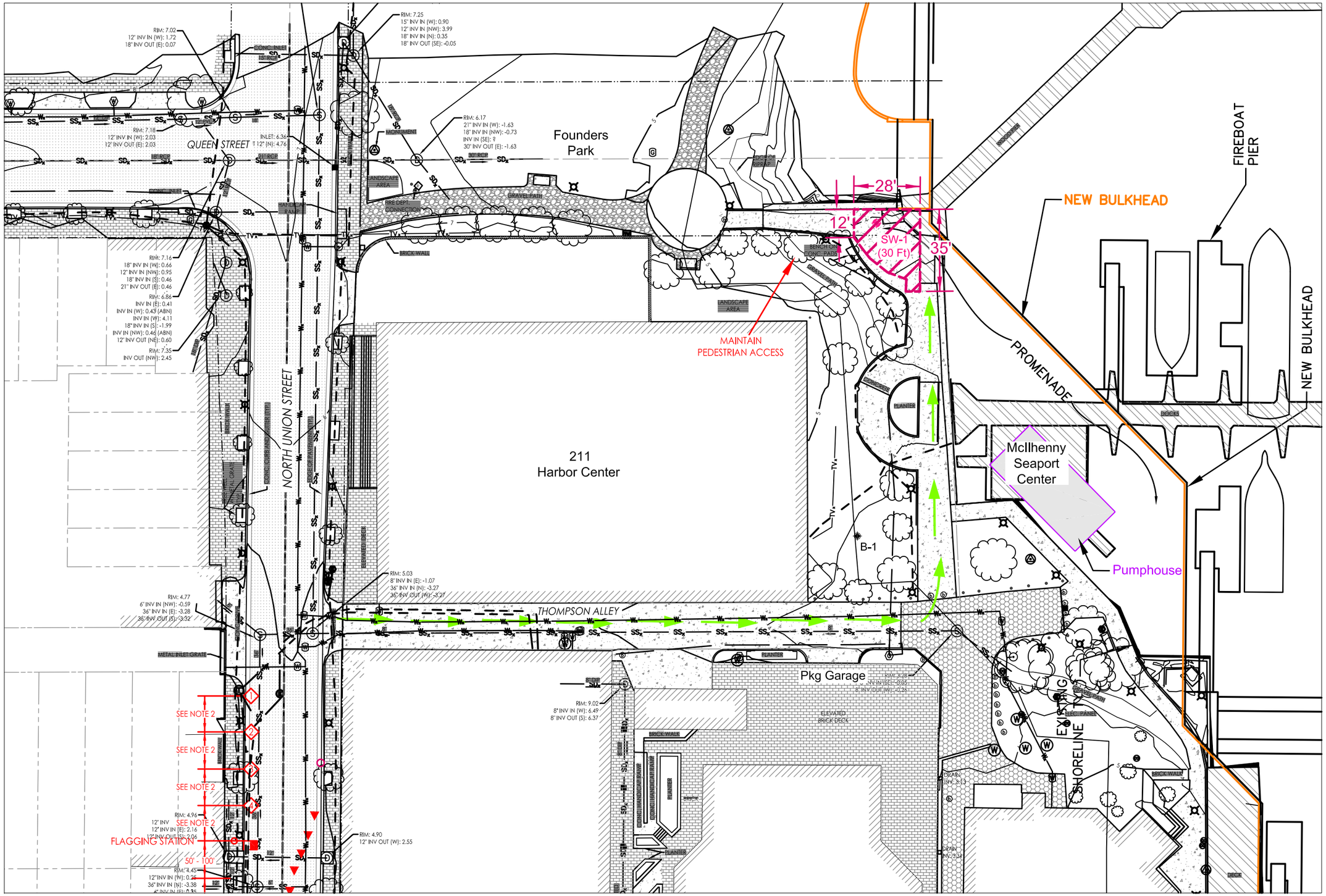

NOTES

Note 1: Reference Virginia Work Area Protection Manual dated January 2015.
Note 2: 350 ft or maximum available sight distance if less than 350 ft.

LEGEND

- Proposed Boring Location (Depth Ft)
- B-1 URS Boring (2014)
- Access Route
- Active work zone
- 1 Road Work Ahead
- 2 one Lane Road Ahead
- 3 Be Prepared To Stop
- 4 Flagger Sign
- 5 End Road Work
- Traffic Cone

Stantec
STANTEC
4500 DALY DRIVE, SUITE 100
CHANTILLY, VA 20151
Tel. 703.263.1220
Fax. 703.263.1221
www.stantec.com

Schnabel ENGINEERING

Date:
Revision:

PROPOSED BORING LOCATION PLAN

WATERFRONT FLOOD MITIGATION IMPLEMENTATION

CITY OF ALEXANDRIA, VIRGINIA
Department of Project Implementation
P. O. Box 178
Alexandria, Virginia 22313

Date: 07/22/2016	
Scale: 1" = 20'	
Check: JEO	Drawn: CAB
Project No.: 2029041842	
Cad File:	
Sheet No.	

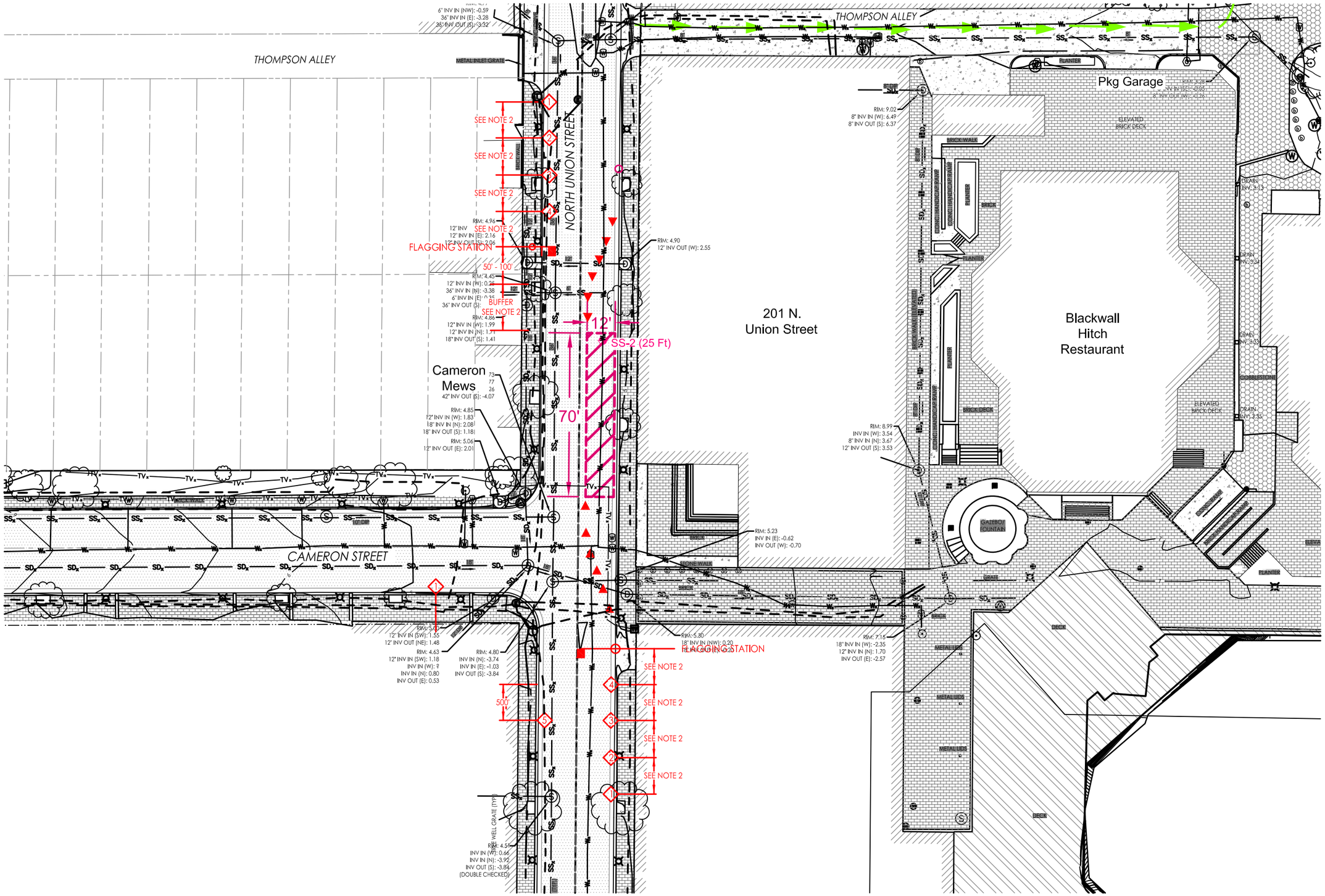

NOTES

Note 1: Reference Virginia Work Area Protection Manual dated January 2015.
Note 2: 350 ft or maximum available sight distance if less than 350 ft.

LEGEND

- Proposed Boring Location (Depth Ft)
- B-1 URS Boring (2014)
- Access Route
- Active work zone
- 1 Road Work Ahead
- 2 one Lane Road Ahead
- 3 Be Prepared To Stop
- 4 Flagger Sign
- 5 End Road Work
- Traffic Cone

Stantec
STANTEC
4500 DALY DRIVE, SUITE 100
CHANTILLY, VA 20151
Tel. 703.263.1220
Fax. 703.263.1221
www.stantec.com

Schnabel ENGINEERING

Date:

Revision:

PROPOSED BORING LOCATION PLAN

WATERFRONT FLOOD MITIGATION IMPLEMENTATION

CITY OF ALEXANDRIA, VIRGINIA
Department of Project Implementation
P. O. Box 178
Alexandria, Virginia 22313

Date: 07/22/2016	
Scale: 1" = 20'	
Check: JEO	Drawn: CAB
Project No.: 2029041842	
Cad File:	
Sheet No.	

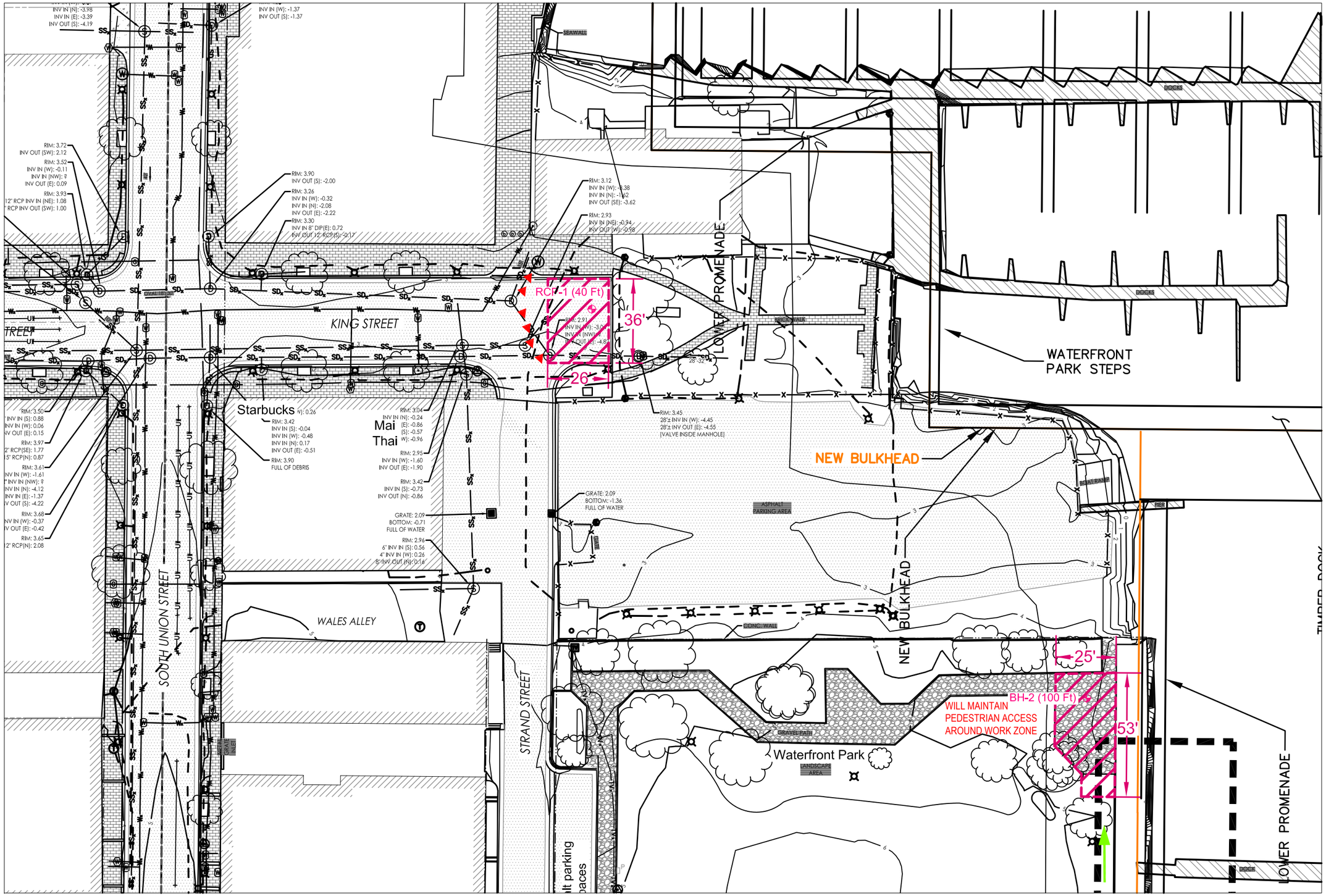

NOTES

Note 1: Reference Virginia Work Area Protection Manual dated January 2015.
Note 2: 350 ft or maximum available sight distance if less than 350 ft.

LEGEND

- Proposed Boring Location (Depth Ft)
- B-1 URS Boring (2014)
- Access Route
- Active work zone
- 1 Road Work Ahead
- 2 one Lane Road Ahead
- 3 Be Prepared To Stop
- 4 Flagger Sign
- 5 End Road Work
- Traffic Cone

Stantec
STANTEC
4500 DALY DRIVE, SUITE 100
CHANTILLY, VA 20151
Tel. 703.263.1220
Fax. 703.263.1221
www.stantec.com

Schnabel ENGINEERING

Date:
Revision:

PROPOSED BORING LOCATION PLAN

WATERFRONT FLOOD MITIGATION IMPLEMENTATION

CITY OF ALEXANDRIA, VIRGINIA
Department of Project Implementation
P. O. Box 178
Alexandria, Virginia 22313

Date: 07/22/2016	
Scale: 1" = 20'	
Check: JEO	Drawn: CAB
Project No.: 2029041842	
Cad File:	
Sheet No.	

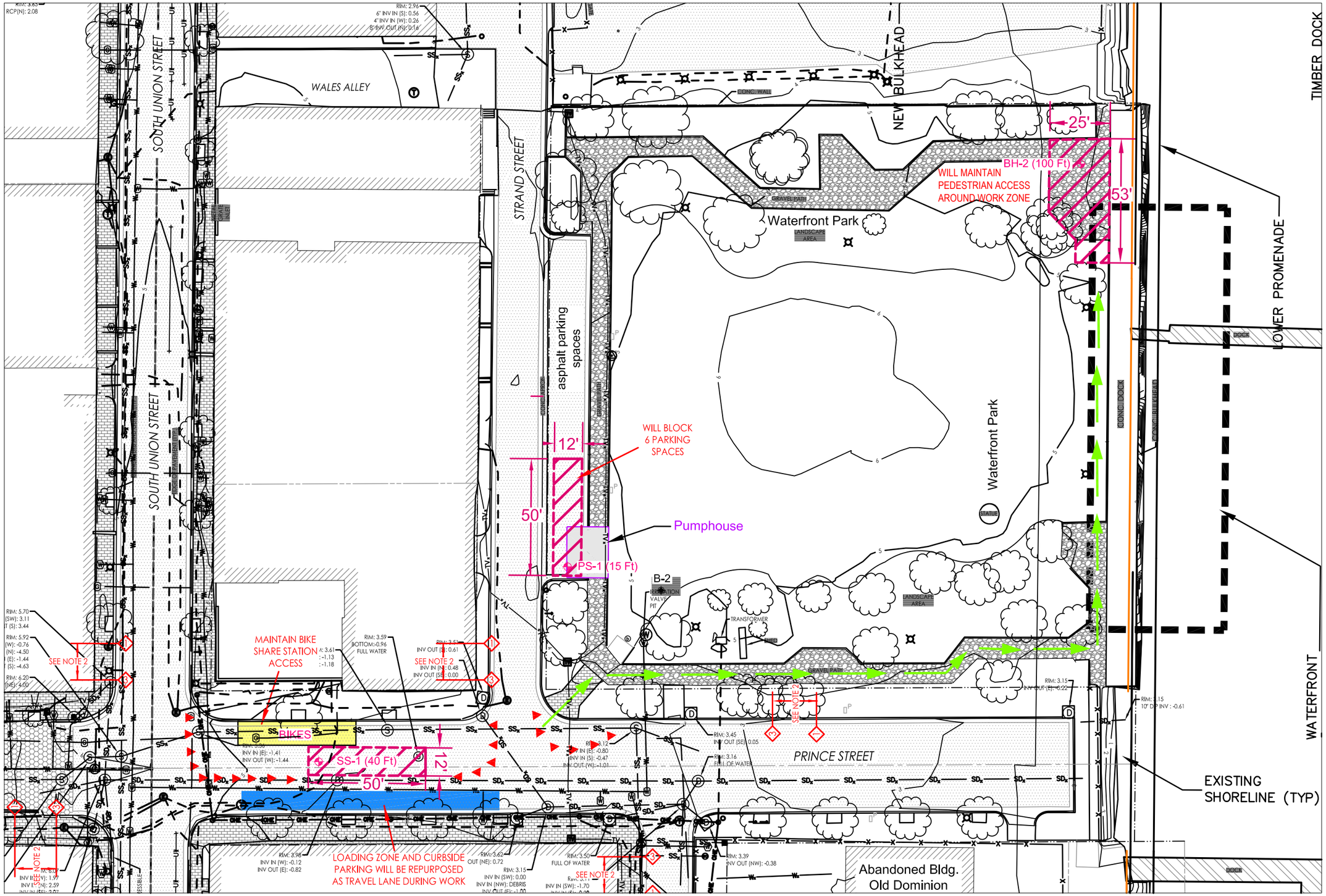

NOTES

Note 1: Reference Virginia Work Area Protection Manual dated January 2015.
Note 2: 350 ft or maximum available sight distance if less than 350 ft.

LEGEND

- Proposed Boring Location (Depth Ft)
- B-1 URS Boring (2014)
- Access Route
- Active work zone
- 1 Road Work Ahead
- 2 one Lane Road Ahead
- 3 Be Prepared To Stop
- 4 Flagger Sign
- 5 End Road Work
- Traffic Cone

Stantec
STANTEC
4500 DALY DRIVE, SUITE 100
CHANTILLY, VA 20151
Tel. 703.263.1220
Fax. 703.263.1221
www.stantec.com

Schnabel ENGINEERING

Revision: | Date:

PROPOSED BORING LOCATION PLAN

WATERFRONT FLOOD MITIGATION IMPLEMENTATION

CITY OF ALEXANDRIA, VIRGINIA
Department of Project Implementation
P. O. Box 178
Alexandria, Virginia 22313

Date: 07/22/2016
Scale: 1" = 20'
Check: JEO | Drawn: CAB
Project No.: 2029041842
Cad File:
Sheet No.
4 of 5

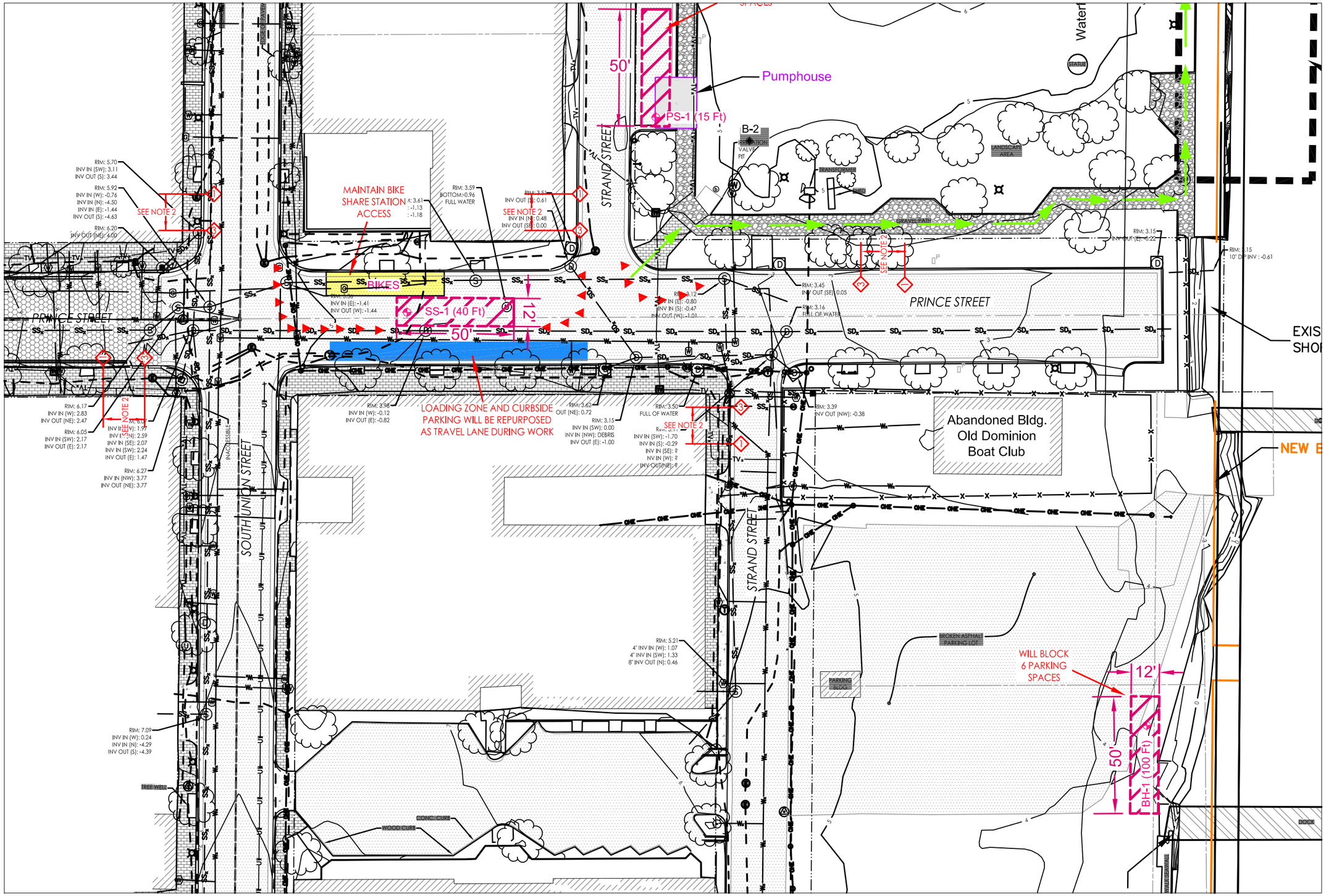

NOTES

Note 1: Reference Virginia Work Area Protection Manual dated January 2015.
Note 2: 350 ft or maximum available sight distance if less than 350 ft.

LEGEND

- Proposed Boring Location (Depth Ft)
- B-1 URS Boring (2014)
- Access Route
- Active work zone
- 1 Road Work Ahead
- 2 One Lane Road Ahead
- 3 Be Prepared To Stop
- 4 Flagger Sign
- 5 End Road Work
- Traffic Cone

Stantec
STANTEC
4500 DALY DRIVE, SUITE 100
CHANTILLY, VA 20151
Tel. 703.243.1220
Fax. 703.243.1221
www.stantec.com

Schnabel ENGINEERING

Date:

Revision:

PROPOSED BORING LOCATION PLAN

WATERFRONT FLOOD MITIGATION IMPLEMENTATION

CITY OF ALEXANDRIA, VIRGINIA
Department of Project Implementation
P. O. Box 178
Alexandria, Virginia 22313

Date: 07/22/2016	
Scale: 1" = 20'	
Check: JEO	Drawn: CAB
Project No.: 2029041842	
Cad File:	
Sheet No.	



SCALE: 1"=100'

0 100' 200'

Schnabel ENGINEERING

WATERFRONT FLOOD MITIGATION IMPLEMENTATION
CITY OF ALEXANDRIA, VIRGINIA

PROPOSED DRUM STAGING AREA

PROJECT NO. 16C12012.00

07/22/16

© Schnabel Engineering 2016 All Rights Reserved